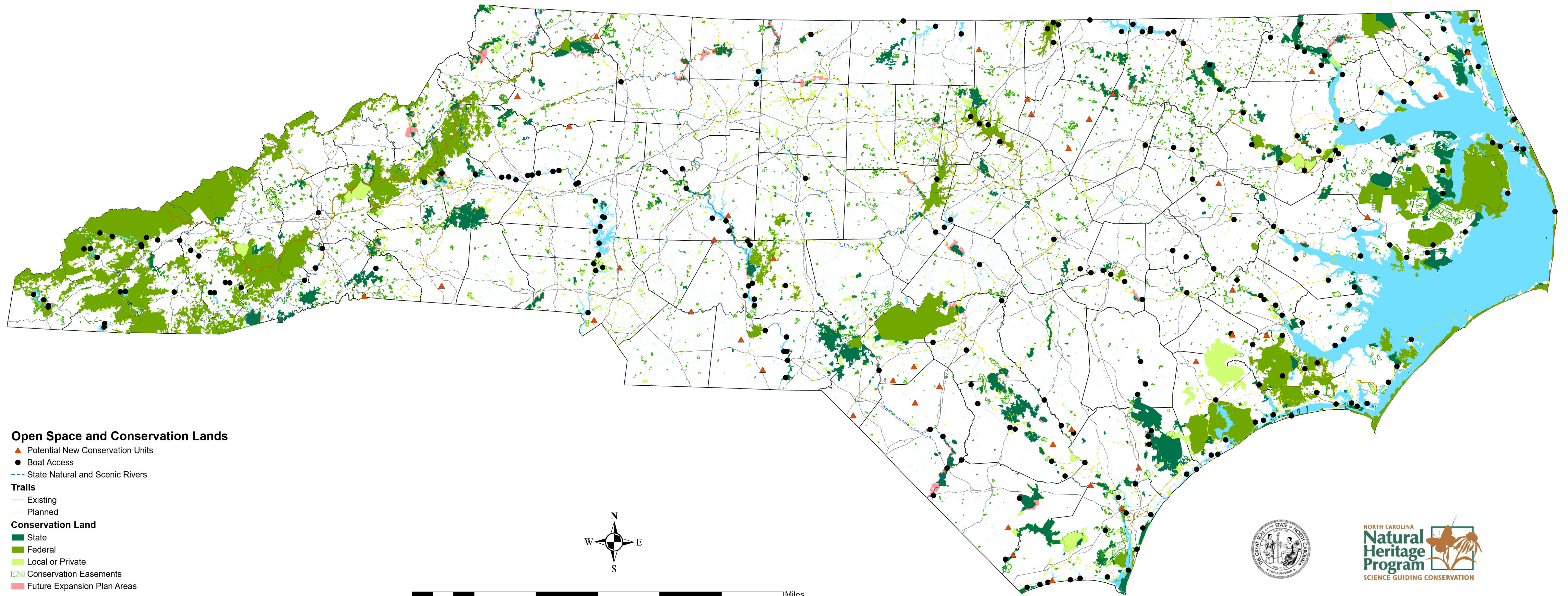


North Carolina Conservation Planning Tool

Open Space and Conservation Lands



Open Space and Conservation Lands

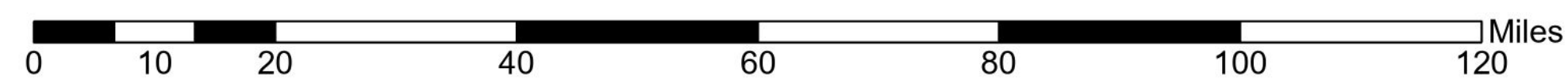

- ▲ Potential New Conservation Units
- Boat Access
- State Natural and Scenic Rivers

Trails

- Existing
- Planned

Conservation Land

- State
- Federal
- Local or Private
- Conservation Easements
- Future Expansion Plan Areas



Credit: North Carolina Conservation Planning Tool (CPT) – Open Space and Conservation Lands Assessment.
July 2024. North Carolina Natural Heritage Program, NC Department of Natural and Cultural Resources. Raleigh, NC.



July 2024